

Leeds City Region Infrastructure Map User Guide







The Leeds City Region (LCR) Infrastructure Map is an interactive web map designed to provide developers, planners and infrastructure providers with housing, employment and infrastructure site information across LCR.

The map collates data from both the public and the private sector to provide a general overview of physical, and growth enabling infrastructure. The map also provides a spatial overview of LCRs planned housing and employment sites.

The interactive map works best in the latest web browsers, so if you are experiencing difficulty viewing the map, please update your web browser to the latest version. The application works best on Desktop or mobile devices with large displays.

What do the buttons mean?

The following buttons are available at the top right of the screen and allow you to manipulate the interactive map. The map on the website can be used interactively. The buttons on the map work as follows:

	About - provides an overview of the content and purpose of the map.
	Legend - displays symbols and labels for layers in the map.
	Layer List - provides control over which layers are displayed on the map. Each layer in the list has a checkbox that allows you to easily control its visibility. Layers having expansion arrows indicate that they contain sublayers or subtypes.
	Measurement - allows you to measure an area, length of a line, or find the coordinates of a point.
	Draw - enables you to annotate the map by drawing simple graphics and text on the map. Please note these are not saved to the map.
	Print – allows you to print the current map view. You can enter a title and change the printing options, including size and output type.

Layer Information

Further information (including a description, source and date) for each of the map layers can be found via the 'Information' link the top of the map (this will load a pdf).

Local Plan housing growth and employment growth layers are located in the '03 Development' group under 'programmed/interventions'. The source data for each LCR authority is as follows:

- Barnsley - To 2033 (Local Plan timeframe)
- Bradford - To 2030 (Draft Core Strategy timeframe)
- Calderdale - To 2032 (Draft Local Plan timeframe)
- Craven – To 2032 (Draft Local Plan timeframe)
- Harrogate - To 2035 (Draft Local Plan timeframe)
- Kirklees - To 2031 (Draft Local Plan timeframe)
- Leeds – To 2030 (Core Strategy timeframe)
- Selby - To 2027 (Local Plan timeframe)
- Wakefield - To 2022 (Development plan timeframe) – beyond 2022 only residual completions from large allocated sites
- York - To 2031 (Draft Local Plan timeframe).

These layers are intended to provide a strategic overview of planned growth, we cannot guarantee their accuracy and cannot guarantee that development will take place in these locations. For more information please refer to the relevant Local Planning Authority for detailed sites information.

Contact / Feedback

This map is publicly available. If you have any feedback or questions about the map please contact West Yorkshire Combined Authority via email.

landuseplanning@westyorks-ca.gov.uk

Research@westyorks-ca.gov.uk